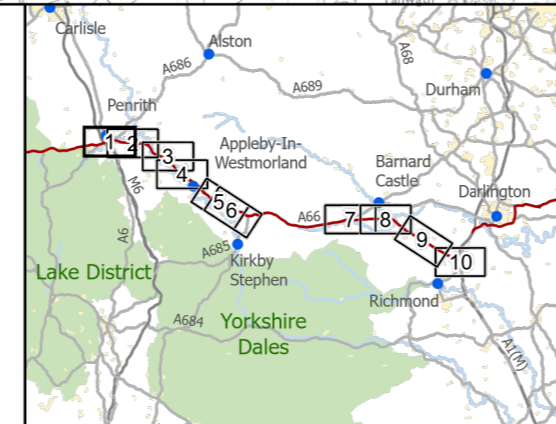


— Route Alignment
 — Existing A66
 — Order Limits
 - - - Study Area

Agricultural Land Holding
 Coach House
 Fremington
 Leeming

Whinfell Park



national highways
 3 Piccadilly Place
 Manchester
 M1 3BN

P02	First Issue	CESL	LHAN	LWAL	AMIT	KWHA
		22/03/22	22/03/22	22/03/22	20/04/22	20/04/22
Revision	Created	Checked	Reviewed	Approved	Authorised	

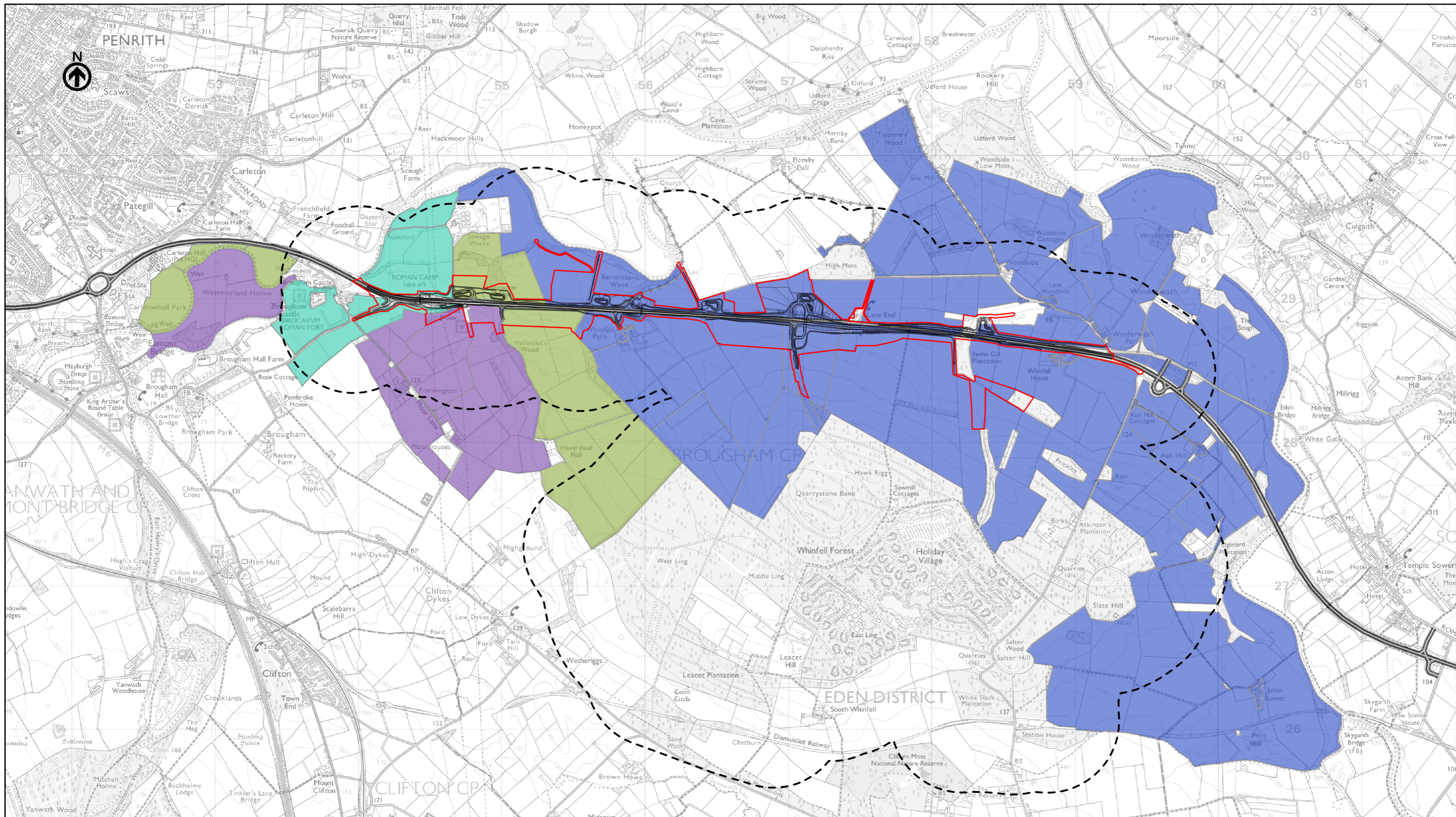
Scale @ A3: 1:25,000 | Project Ref No HE565627 | Stage: Stage 3
 © Crown copyright and database rights (2022). All rights reserved. OS 100030649.
 Contains public sector information licensed under the Open Government Licence v3.0.

Project Name
 A66 Northern Trans-Pennine Project

Map Title
 Figure 13.5
 Agricultural Land Holdings
 Scheme: 0102, M6 Junction 40 to Kemplay Bank
 Sheet 1 of 10

Map Number	Project	Originator	Volume
HE565627	-	AMY	- EGN
S00	-	MP - LP	- 010091
Location		Type	Role

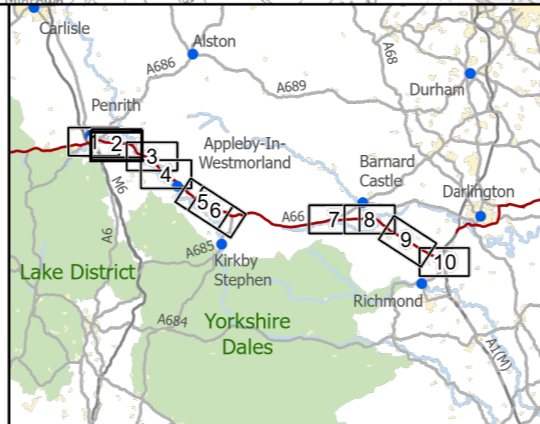
Suitability	Suitability Description	Revision
S4	FIT FOR STAGE APPROVAL	P02



— Route Alignment
 — Existing A66
 — Order Limits
 - - - Study Area

Agricultural Land Holding
 Brougham Castle Farm
 Fremington
 Whinfell Park

Winderwath Estate



national highways
 3 Piccadilly Place
 Manchester
 M1 3BN

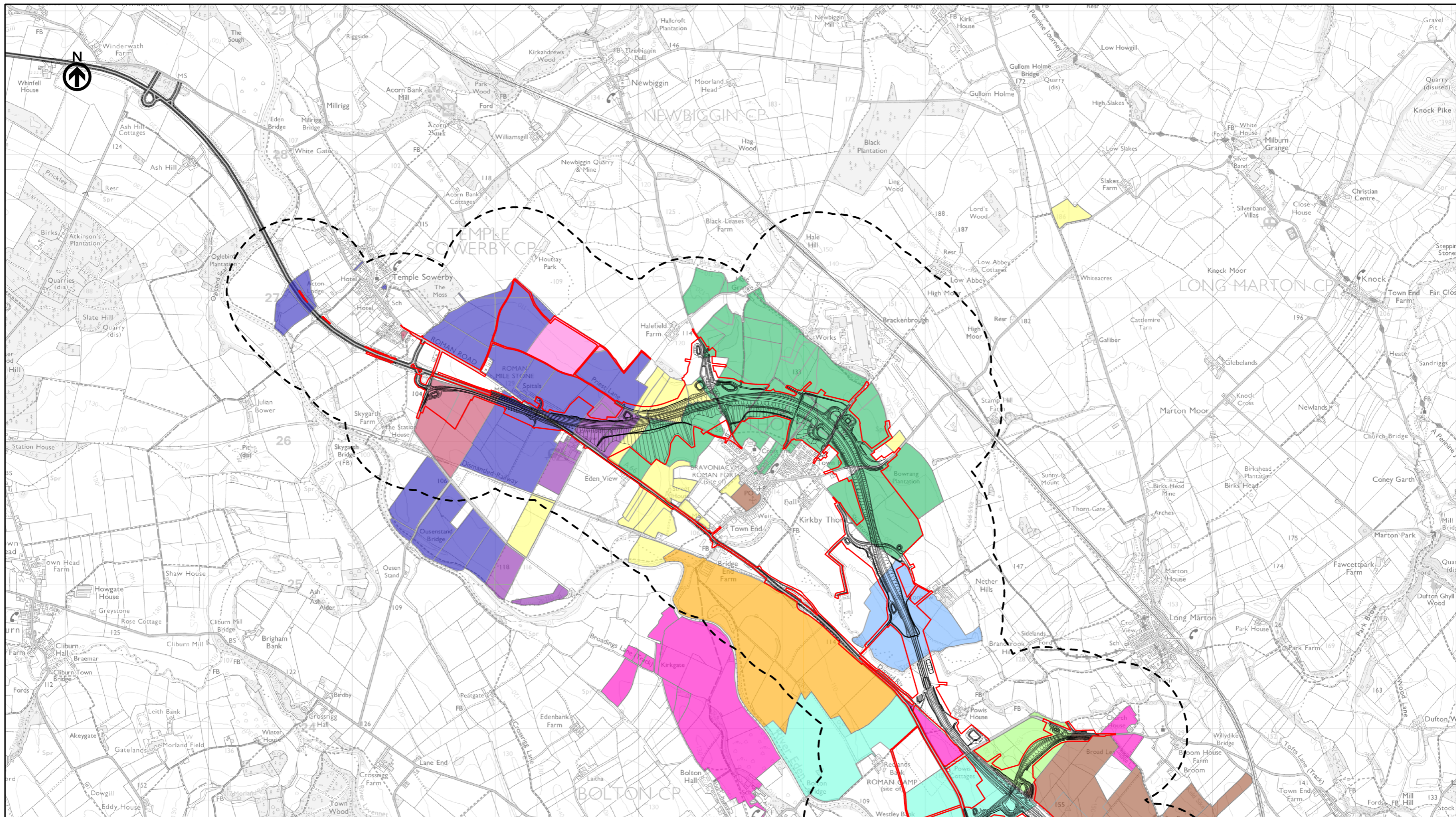
P02	First Issue	CESL	LHAN	LWAL	AMIT	KWHA
		22/03/22	22/03/22	22/03/22	20/04/22	20/04/22
Revision	Created	Checked	Reviewed	Approved	Authorised	

Scale @ A3: 1:25,000 | Project Ref No HE565627 | Stage: Stage 3
 © Crown copyright and database rights (2022). All rights reserved. OS 100030649.
 Contains public sector information licensed under the Open Government Licence v3.0.

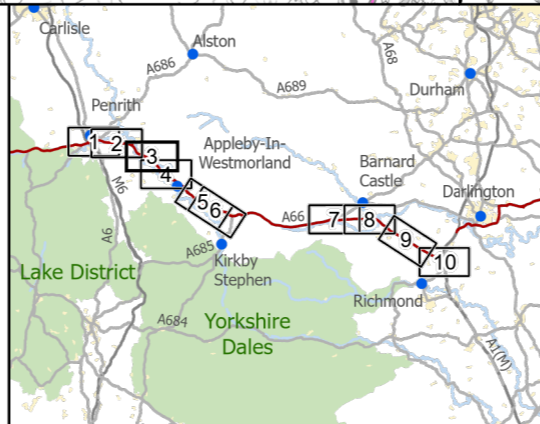
Project Name
A66 Northern Trans-Pennine Project

Map Title
Figure 13.5
Agricultural Land Holdings
 Scheme: 03, Penrith to Temple Sowerby
 Sheet 2 of 10

Map Number	Project	Originator	Volume
HE565627	-	AMY	- EGN
S00	-	MP - LP	- 010092
Location		Type	Role Number
Suitability	S4	Suitability Description	Revision
		FIT FOR STAGE APPROVAL	P02



- Route Alignment
 - Existing A66
 - Order Limits
 - - - Study Area
- Agricultural Land Holding**
- Bridge End Farm
 - Broad Lea
 - Coach House
 - Crossfell House Farm
 - Far Boorn Lodge
 - Low Moor Caravan Park
 - Nicholson
 - Redlands Bank
 - Roman Vale
 - Spitals
 - Street House
 - West View Farm



national highways

3 Piccadilly Place
Manchester
M1 3BN

P02	First Issue	CESL	LHAN	LWAL	AMIT	KWHA
		22/03/22	22/03/22	22/03/22	20/04/22	20/04/22
Revision	Created	Checked	Reviewed	Approved	Authorised	

Kilometres

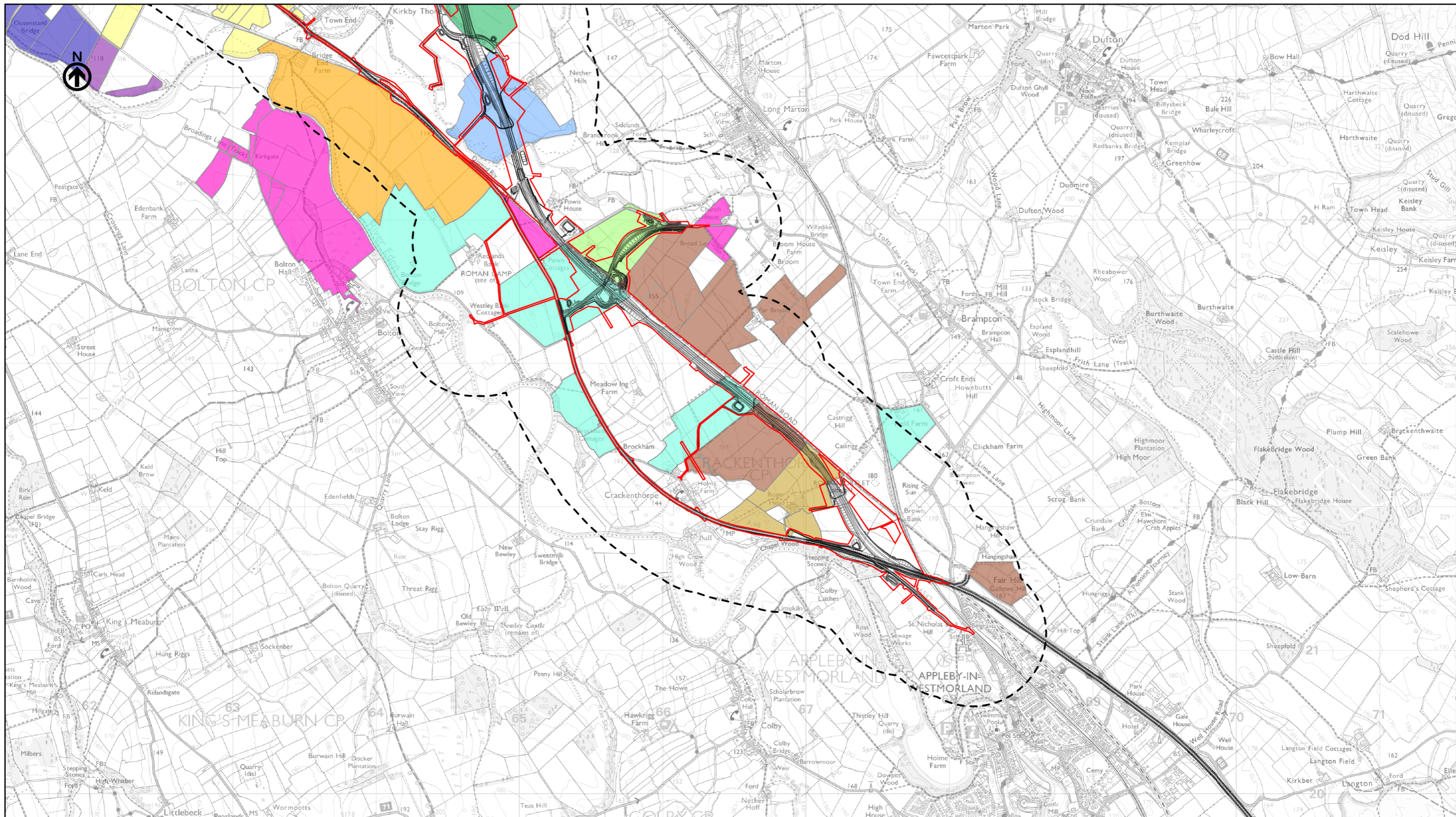
0 1 2

Scale @ A3: 1:25,000 | Project Ref No HE565627 | Stage: Stage 3
© Crown copyright and database rights (2022). All rights reserved. OS 100030649.
Contains public sector information licensed under the Open Government Licence v3.0.

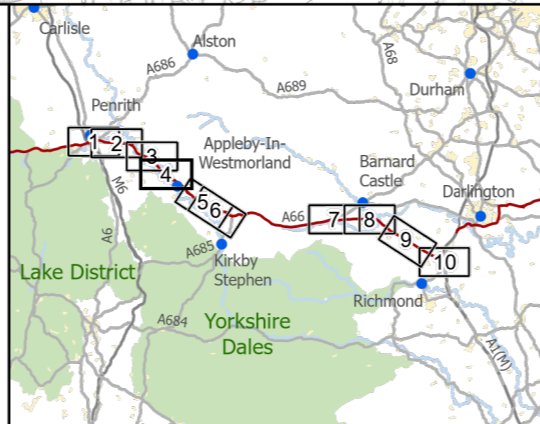
Project Name
A66 Northern Trans-Pennine Project

Map Title
Figure 13.5
Agricultural Land Holdings
Scheme: 0405, Temple Sowerby to Appleby
Sheet 3 of 10

Map Number	Project	Originator	Volume
HE565627	-	AMY	- EGN
S00	-	MP	- LP - 010093
Location		Type	Role Number
Suitability S4	Suitability Description		Revision
	FIT FOR STAGE APPROVAL		P02



— Route Alignment	Agricultural Land Holding	Low Moor Caravan Park	Spitals
— Existing A66	Bridge End Farm	Nicholson	Street House
— Order Limits	Broad Lea	Redlands Bank	
— Study Area	Crossfell House Farm	Rodgerhead Farm	
	Far Boorn Lodge	Roman Vale	



national highways

3 Piccadilly Place
Manchester
M1 3BN

P02	First Issue	CESL	LHAN	LWAL	AMIT	KWHA
		22/03/22	22/03/22	22/03/22	20/04/22	20/04/22
Revision	Created	Checked	Reviewed	Approved	Authorised	

Kilometres

0 1 2

Scale @ A3: 1:25,000 | Project Ref No HE565627 | Stage: Stage 3
© Crown copyright and database rights (2022). All rights reserved. OS 100030649.
Contains public sector information licensed under the Open Government Licence v3.0.

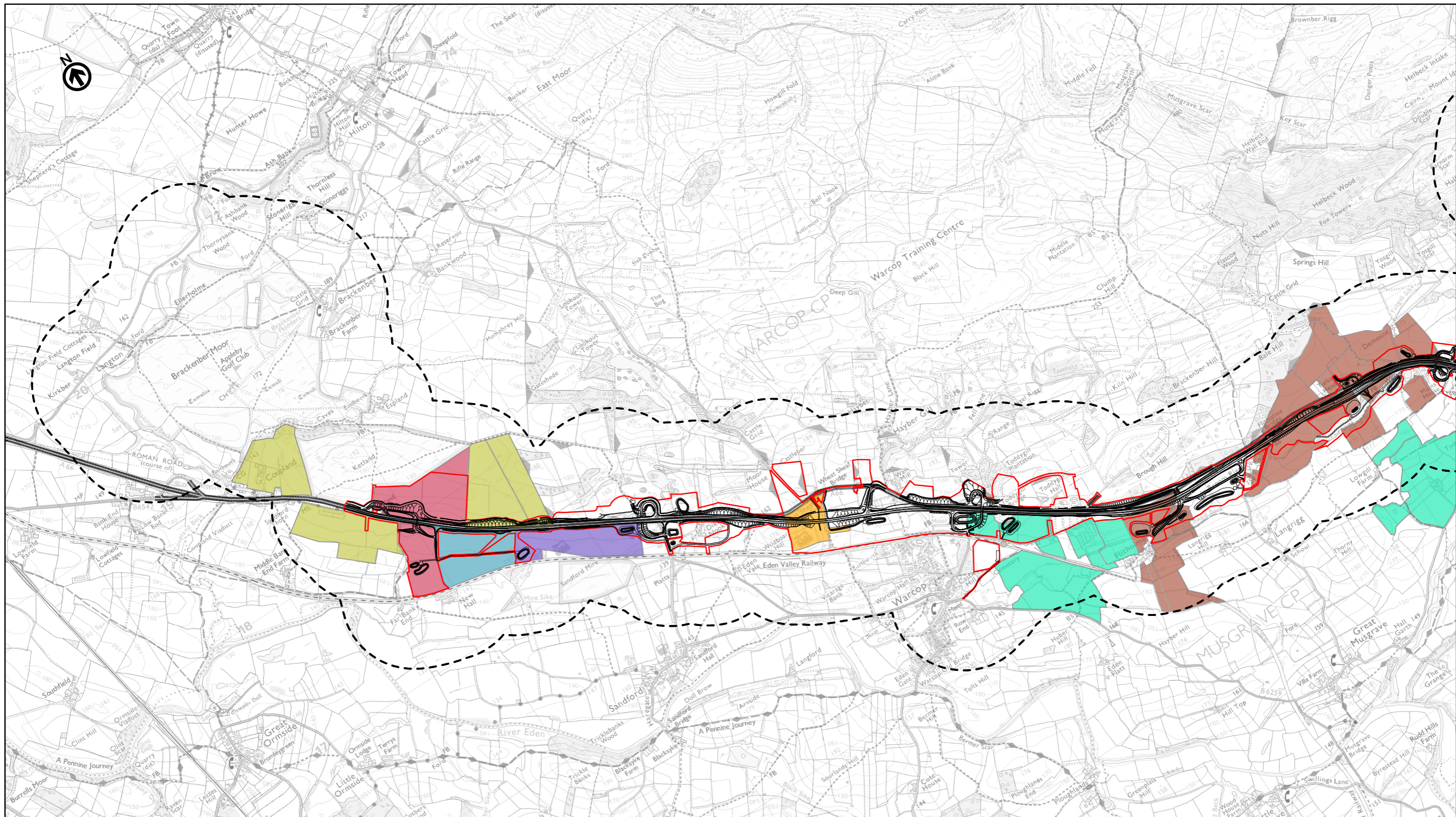
Project Name
A66 Northern Trans-Pennine Project

Map Title
Figure 13.5

Agricultural Land Holdings
Scheme: 0405, Temple Sowerby to Appleby
Sheet 4 of 10

Map Number	Project	Originator	Volume
HE565627	-	AMY	- EGN
S00	-	MP - LP	- 010094
Location		Type	Role

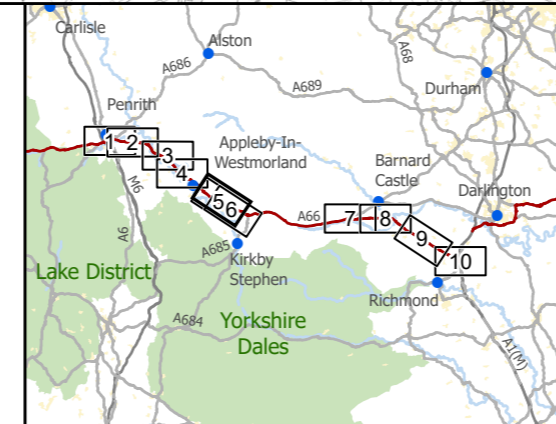
Suitability	Suitability Description	Revision
S4	FIT FOR STAGE APPROVAL	P02



— Route Alignment
 = Existing A66
 - - - Study Area

Agricultural Land Holding
 Coupland Beck Farm
 High Green Farm
 Low Bank End
 Roseleigh

West View
 Wheatshaf Farm
 Wilson



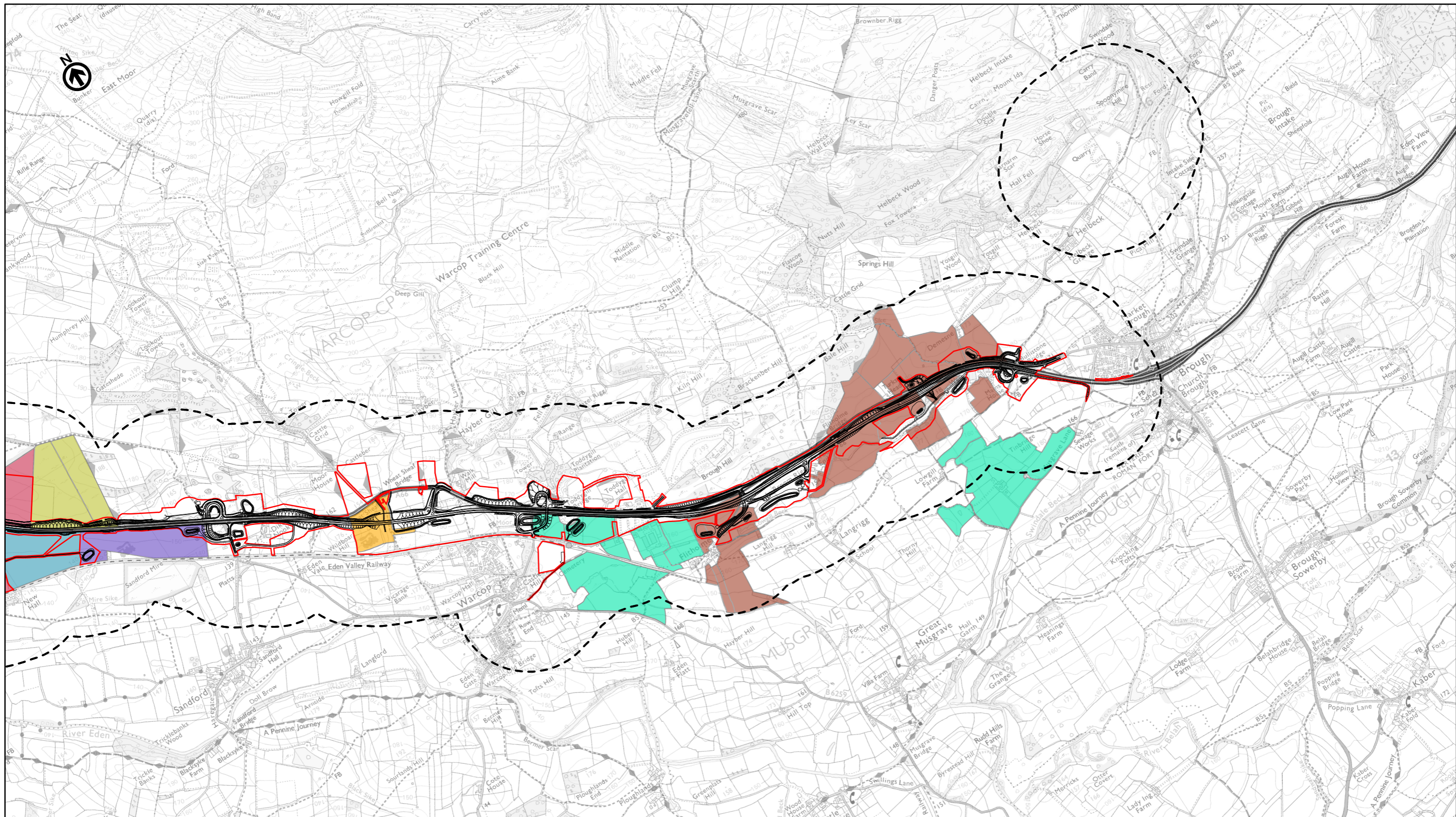
national highways
 3 Piccadilly Place
 Manchester
 M1 3BN

P03	Second Issue: Revised Order Limits				
	LPAG	PKEL	LWAL	AMIT	KWHA
Revision	Created	Checked	Reviewed	Approved	Authorised
	19/04/23	19/04/23	19/04/23	16/05/23	16/05/23

Scale @ A3: 1:25,000 | Project Ref No HE565627 | Stage: Stage 3
 © Crown copyright and database rights (2023). All rights reserved. OS 100030649.
 Contains public sector information licensed under the Open Government Licence v3.0.

Project Name
A66 Northern Trans-Pennine Project
 Map Title
Figure 13.5
Agricultural Land Holdings
 Scheme: 06, Appley to Brough
 Sheet 5 of 10

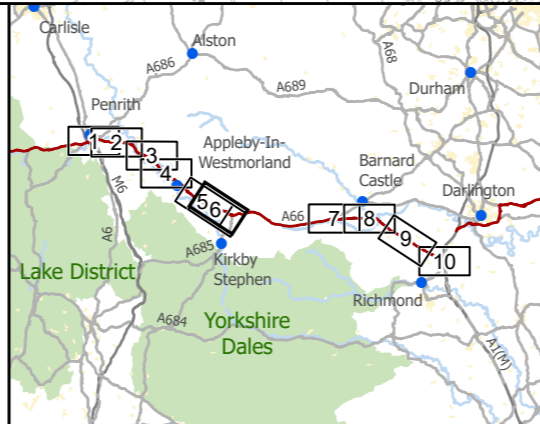
Map Number	Project	Originator	Volume
HE565627	-	AMY	-
S00	-	MP - LP	-
Location		Type	Role
Suitability	Suitability Description		Revision
S4	FIT FOR STAGE APPROVAL		P03



— Route Alignment
 = Existing A66
 - - - Study Area

Agricultural Land Holding
 Coupland Beck Farm
 High Green Farm
 Low Bank End
 Roseleigh

West View
 Wheatshaf Farm
 Wilson



national highways
 3 Piccadilly Place
 Manchester
 M1 3BN

P03	Second Issue: Revised Order Limits				
	LPAG	PKEL	LWAL	AMIT	KWHA
	19/04/23	19/04/23	19/04/23	16/05/23	16/05/23
Revision	Created	Checked	Reviewed	Approved	Authorised

Scale @ A3: 1:25,000 | Project Ref No HE565627 | Stage: Stage 3
 © Crown copyright and database rights (2023). All rights reserved. OS 100030649.
 Contains public sector information licensed under the Open Government Licence v3.0.

Project Name
A66 Northern Trans-Pennine Project

Map Title
Figure 13.5
Agricultural Land Holdings
 Scheme: 06, Appley to Brough
 Sheet 6 of 10

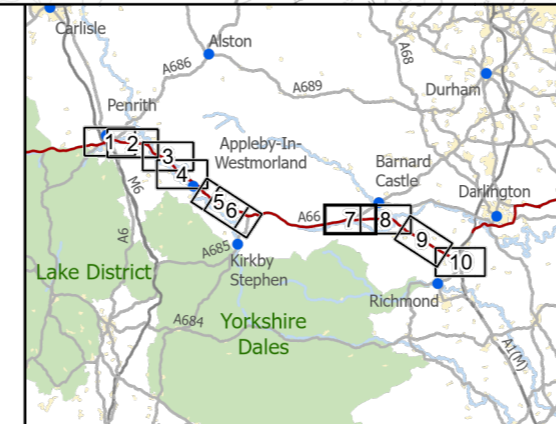
Map Number	Project	Originator	Volume
HE565627	-	AMY	-
S00	-	MP	LP - 010096
Location		Type	Role

Suitability	Suitability Description	Revision
S4	FIT FOR STAGE APPROVAL	P03



— Route Alignment
 = Existing A66
 [Red Outline] Order Limits
 [Dashed Line] Study Area

Agricultural Land Holding
 [Pink] 2 Low Row
 [Light Blue] Black Lodge Farm
 [Green] Bowes Cross Farm
 [Light Green] East Barn
 [Red] High Broats
 [Light Green] Ivy Hall Farm
 [Yellow] Lyndale House
 [Blue] Middle Lowfield
 [Red] Myre Keld Farm
 [Orange] Old Police House
 [Purple] Stone Bridge Farm
 [Blue] Streatlam Grove Farm
 [Brown] The Old Armoury
 [Green] West End Farm



national highways
 3 Piccadilly Place
 Manchester
 M1 3BN

P02	First Issue	CESL	LHAN	LWAL	AMIT	KWHA
		22/03/22	22/03/22	22/03/22	20/04/22	20/04/22
Revision	Created	Checked	Reviewed	Approved	Authorised	

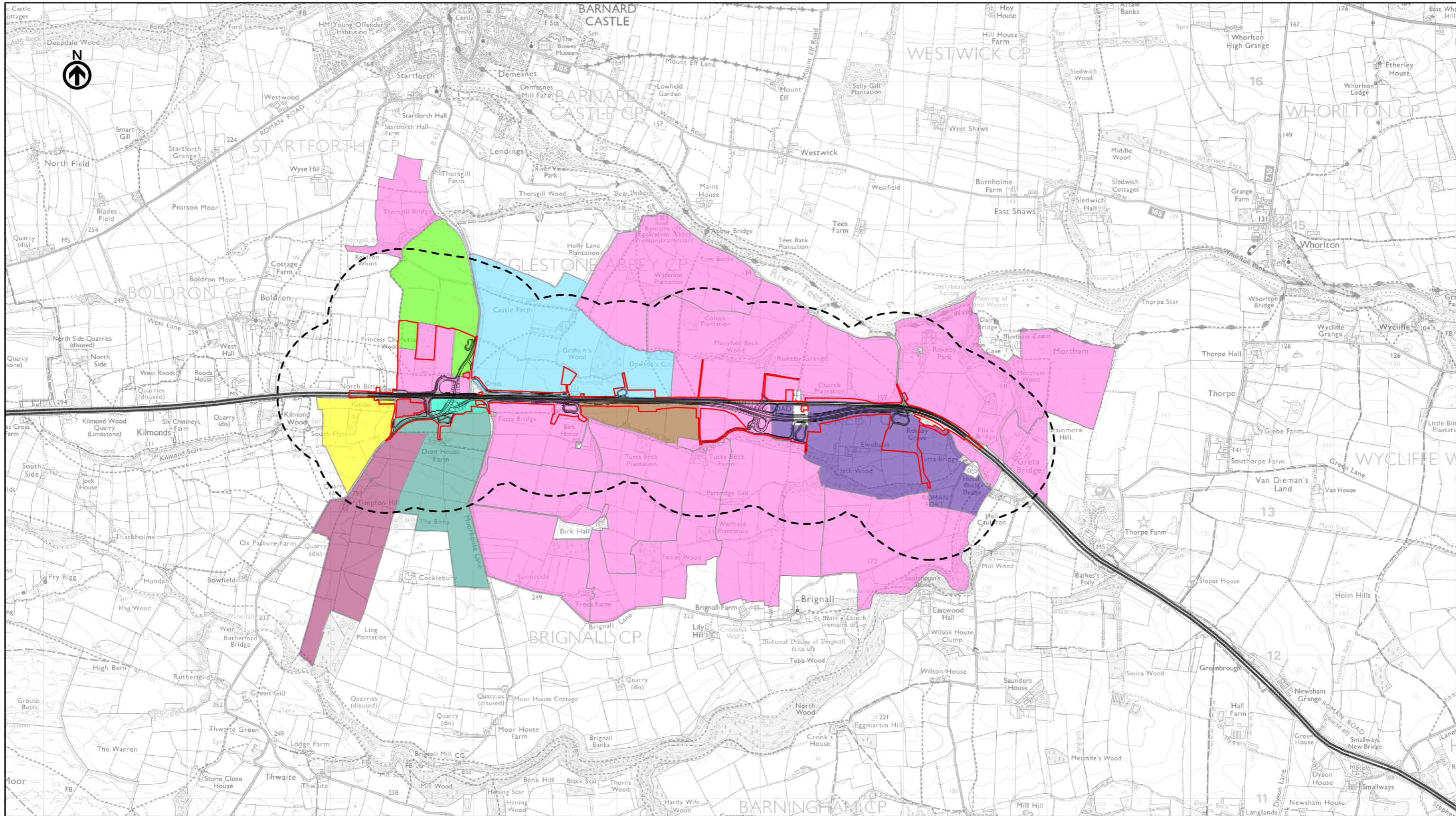
Scale @ A3: 1:25,000 | Project Ref No HE565627 | Stage: Stage 3
 © Crown copyright and database rights (2022). All rights reserved. OS 100030649.
 Contains public sector information licensed under the Open Government Licence v3.0.

Project Name
A66 Northern Trans-Pennine Project

Map Title
Figure 13.5

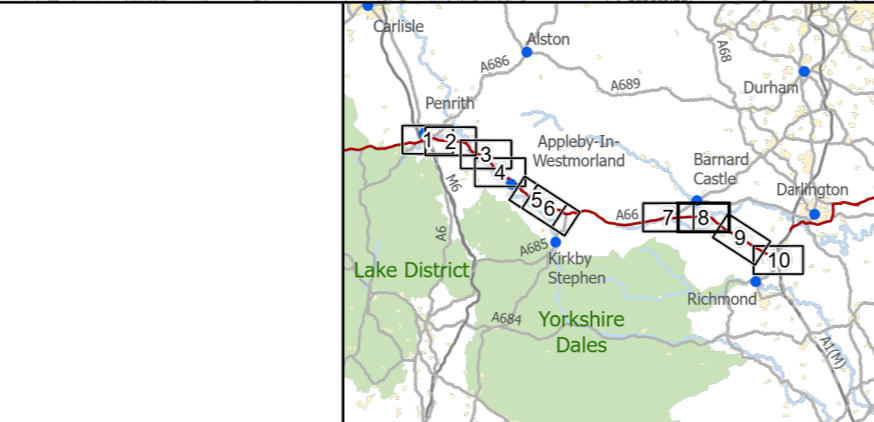
Agricultural Land Holdings
 Scheme: 07, Bowes Bypass
 Sheet 7 of 10

Map Number	Project	Originator	Volume
HE565627	-	AMY	- EGN
S00	-	MP	- LP - 010097
Location		Type	Role Number
Suitability S4	Suitability Description FIT FOR STAGE APPROVAL		Revision P02



— Route Alignment
 = Existing A66
 [Red Outline] Order Limits
 [Dashed Line] Study Area

Agricultural Land Holding
 [Green] Cross Lanes Organic Farm
 [Light Blue] Harrison
 [Purple] Moss
 [Yellow] Poundergill
 [Pink] The Mortham Estate
 [Light Green] Thorsgill
 [Dark Green] Timpton Hill Farm
 [Teal] Trees House Farm
 [Brown] Tutta Beck Farm



national highways
 3 Piccadilly Place
 Manchester
 M1 3BN

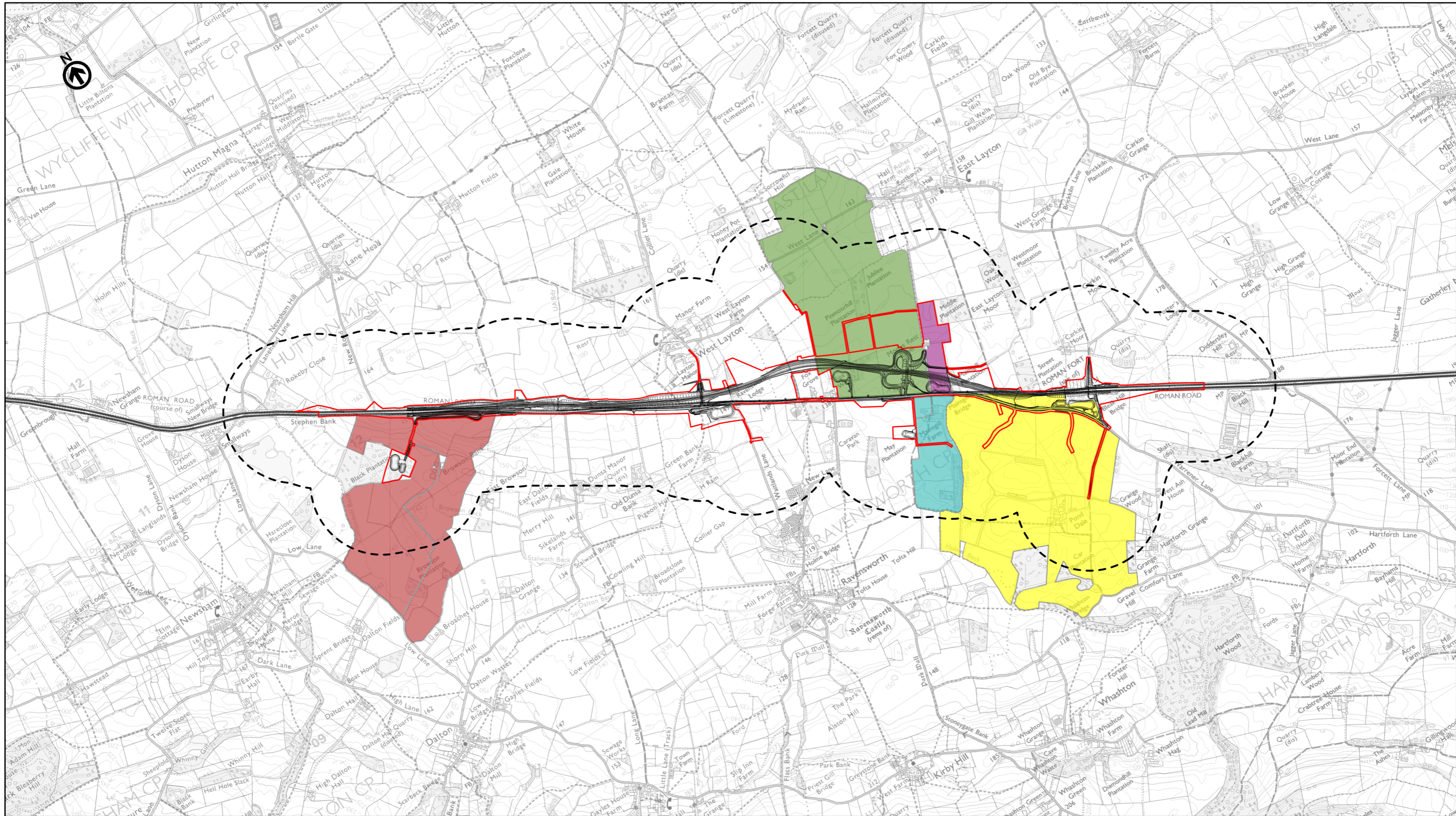
P02	First Issue	CESL	LHAN	LWAL	AMIT	KWHA
		22/03/22	22/03/22	22/03/22	20/04/22	20/04/22
Revision	Created	Checked	Reviewed	Approved	Authorised	

Scale @ A3: 1:25,000 | Project Ref No HE565627 | Stage: Stage 3
 © Crown copyright and database rights (2022). All rights reserved. OS 100030649.
 Contains public sector information licensed under the Open Government Licence v3.0.

Project Name
 A66 Northern Trans-Pennine Project

Map Title
 Figure 13.5
 Agricultural Land Holdings
 Scheme: 08, Cross Lanes to Rokeby
 Sheet 8 of 10

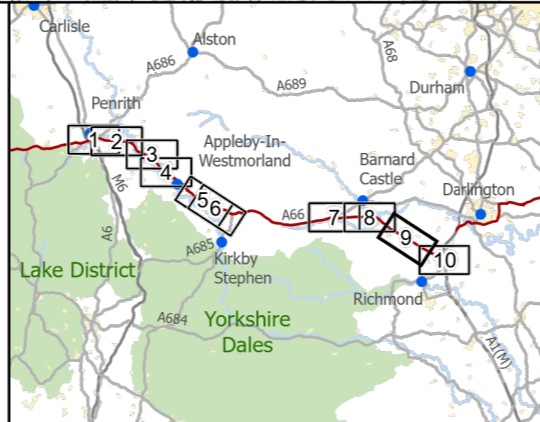
Map Number	Project	Originator	Volume
HE565627	-	AMY	- EGN
S00	-	MP - LP	- 010098
Location		Type	Role Number
Suitability S4	FIT FOR STAGE APPROVAL		Revision P02



— Route Alignment
 — Existing A66
 — Order Limits
 - - - Study Area

Agricultural Land Holding
 ■ Browson Bank
 ■ East Layton Hall
 ■ Mainsgill Farm
 ■ Monks Rest

■ Pond Dale



national highways
 3 Piccadilly Place
 Manchester
 M1 3BN

P02	First Issue	CESL	LHAN	LWAL	AMIT	KWHA
		22/03/22	22/03/22	22/03/22	20/04/22	20/04/22
Revision	Created	Checked	Reviewed	Approved	Authorised	

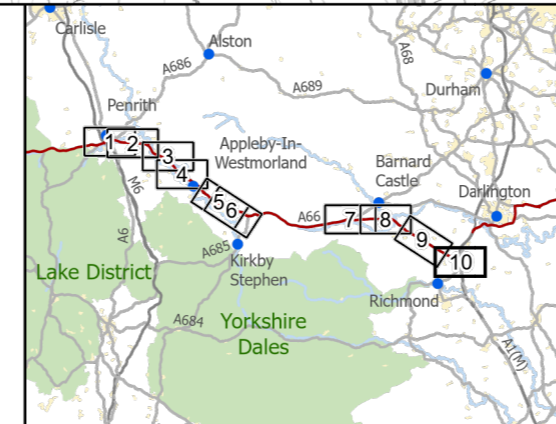

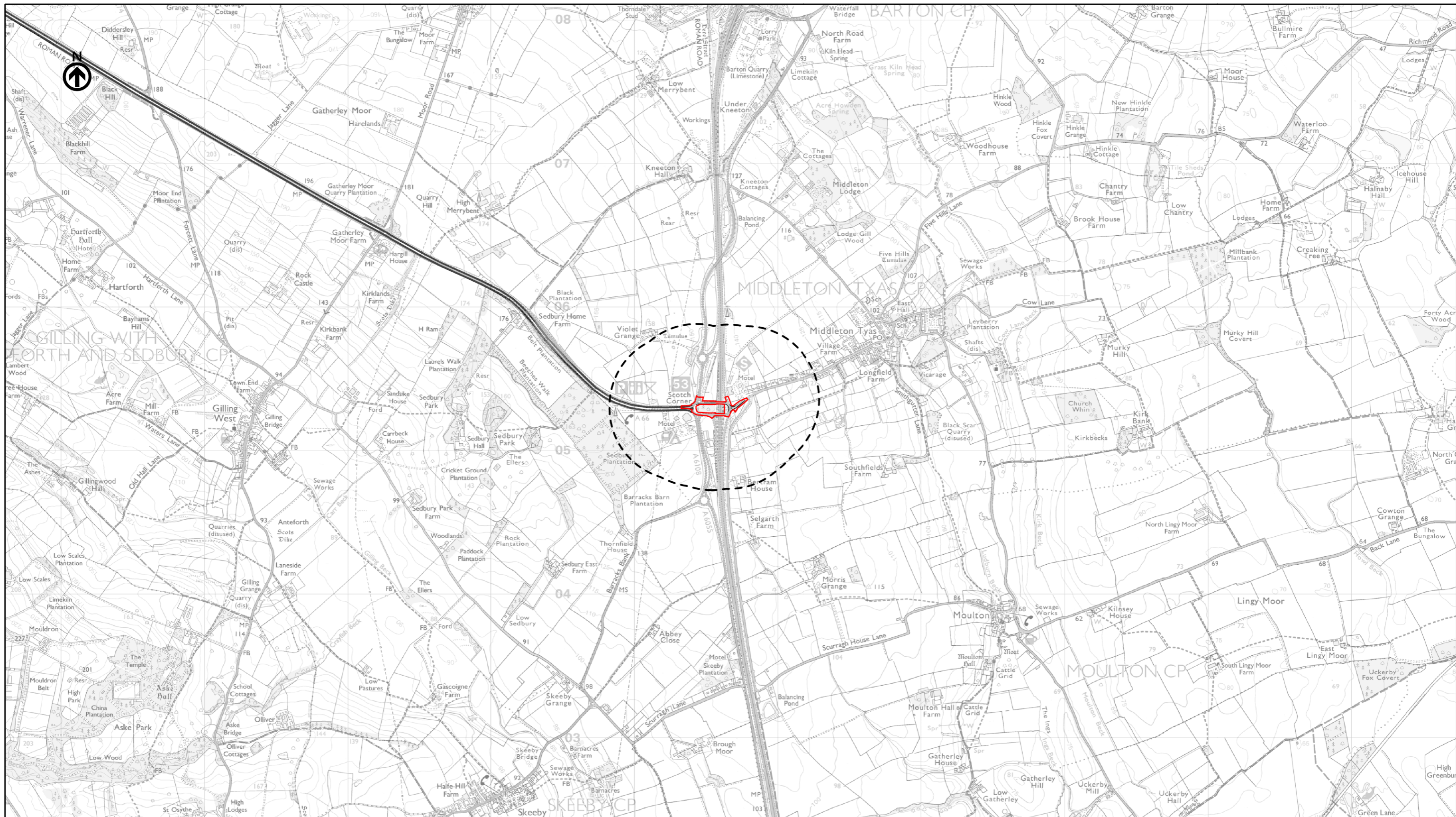
Scale @ A3: 1:25,000 | Project Ref No HE565627 | Stage: Stage 3
 © Crown copyright and database rights (2022). All rights reserved. OS 100030649.
 Contains public sector information licensed under the Open Government Licence v3.0.

Project Name
A66 Northern Trans-Pennine Project

Map Title
Figure 13.5

Agricultural Land Holdings
 Scheme: 09, Stephen Bank to Carkin Moor
 Sheet 9 of 10

Map Number	Project	Originator	Volume
HE565627	-	AMY	- EGN
S00	-	MP - LP	- 010099
Location		Type	Role Number
Suitability S4	Description FIT FOR STAGE APPROVAL		Revision P02



national highways

3 Piccadilly Place
Manchester
M1 3BN

P02	First Issue				
	CESL	LHAN	LWAL	AMIT	KWHA
	22/03/22	22/03/22	22/03/22	20/04/22	20/04/22
Revision	Created	Checked	Reviewed	Approved	Authorised

Kilometres

0 1 2

Scale @ A3: 1:25,000 | Project Ref No HE565627 | Stage: Stage 3
© Crown copyright and database rights (2022). All rights reserved. OS 100030649.
Contains public sector information licensed under the Open Government Licence v3.0.

Project Name A66 Northern Trans-Pennine Project			
Map Title Figure 13.5			
Agricultural Land Holdings			
Scheme: 11, A1(M) Junction 53 Scotch Corner			
Sheet 10 of 10			
Map Number	Project	Originator	Volume
HE565627	-	AMY	- EGN
S00	-	MP - LP	- 010100
Location		Type	Role Number
Suitability S4	Suitability Description FIT FOR STAGE APPROVAL		Revision P02